

**PAPER I -
REPRESENTATIONS**

The Highland Council
E Planning Centre
Glenurquhart Road
Inverness
IV3 5NX

RECEIVED

30 APR 2012

OPERATIONS SUPPORT TEAM

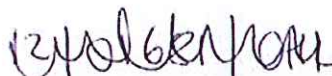
SSE Power Distribution
Highlands & Islands Depot
10 Henderson Road
Inverness
IV1 1SN

25 April 2012

Our Reference: WAY/TM/Planning
Your Reference: 12/00747/FUL

Contact -
Tel: 01463 728334
Fax: 01463 728310

Dear Sir




PLANNING CONSULTATION: Construction of a pond, including dipping platform, picnic table and seats. Land 65mtrs North of Lairig View Aviemore

I refer to your above consultation. Scottish & Southern Energy would like to make the following comment.

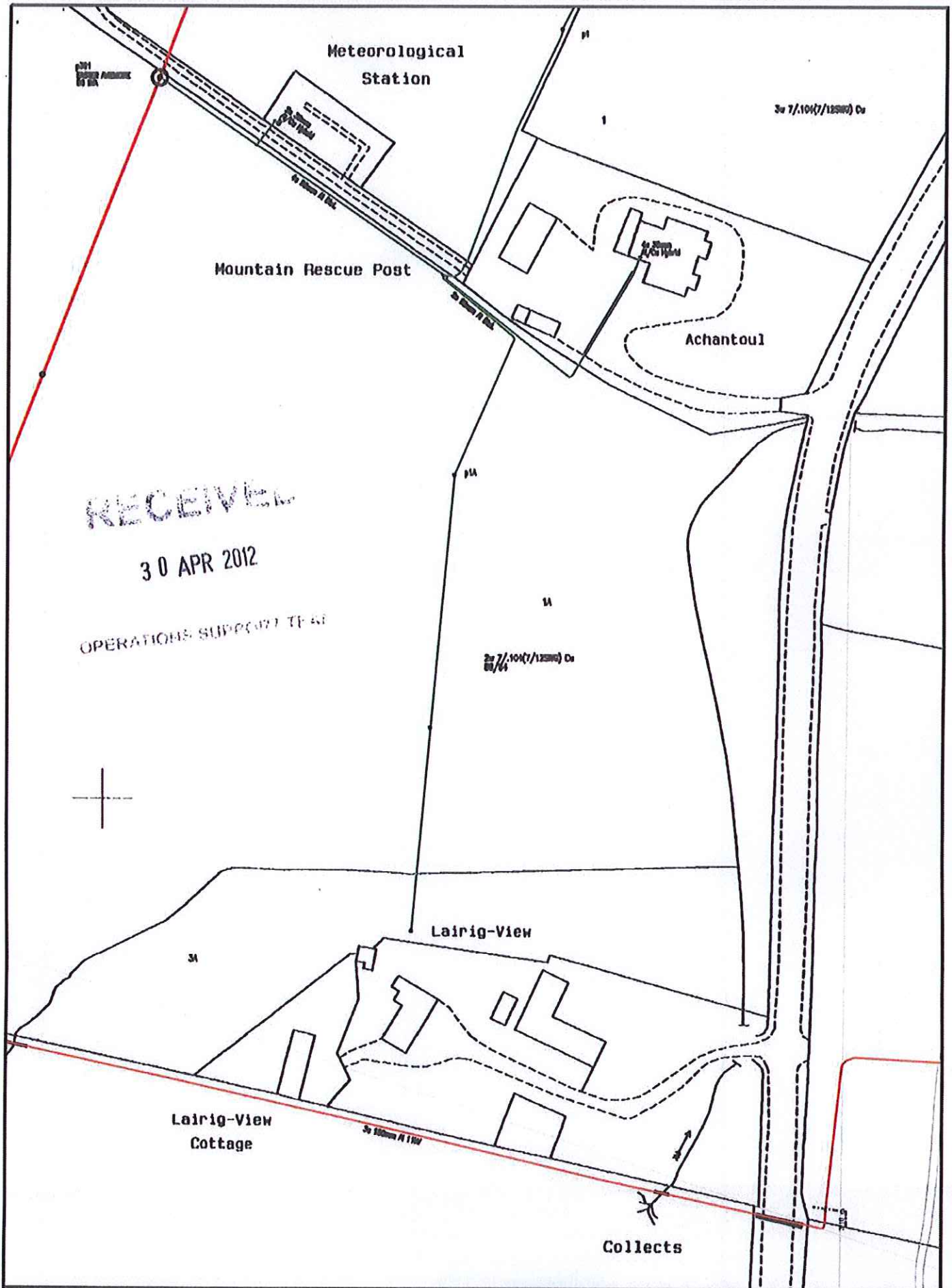
The site is crossed by a low voltage overhead line and as such no part of any building should be within 9 metres of the outside conductor, this makes allowance for any scaffolding requirements both during construction or in the future.

The applicant must contact us prior to carrying out any site preparation as this overhead line may require deviation. I have attached a 1:500 record plan for your records.

Yours faithfully



Trish Morris
Wayleave Officer, Highland & Islands



Some of the material on this plot has been reproduced from an Ordnance Survey map with the permission of the Controller of Her Majesty's Stationery Office (c) Crown Copyright.
 SSSI Data (c) Scottish Natural Heritage.

		Date: 15/03/2012		Title:	
		Scale: 1:1000		>>>	
O.S. Ref: nh8914se					